



★★★★★ (8)

## *Black Forest – Lake Constance*

ALONG THE ‚QUERWEG‘-PATH FROM LAKE TITISEE TO RADOLFZELL.

Have you ever seen the largest low mountain lake in Germany? The Titisee in the Black Forest owes its origin to the Feldberg Glacier, whose moraines form its banks today. To get to Lake Constance, walk along the country path through romantic valleys and unspoilt forests. Passing the small village, all hard-working hikers finally head to Singen via the volcanic cone of the Hegauberge.

Finally, you will reach Lake Constance in the border triangle. In addition to Germany and Austria, Switzerland also has a share of the Lake Constance region. Once in Redolfzell, let your mind wander and look back on the last few days of hiking.

### *Details about the hiking holiday from the Black Forest to Lake Constance*

The hike leads from the ‚Saiger Höhe‘ above the Titisee to the Hochfirst. From there you can expect a fabulous view of the lake, the Feldberg and the summits of the Austrian and Swiss Alps. Completely overwhelmed by the spectacular views you will reach the next highlight of this Eurohike hiking tour.

The Wutach Gorge and the associated nature park not only offer an exciting primeval landscape with romantic gorges, but also raging waterfalls. On day four, you leave the cross-country trail and instead hike past impressive sights: the blue stone and a group of rocks which consist of basalt columns up to ten metres high, shorten the hike.

### *Highlights of the hiking trip from the Black Forest to Lake Constance*

## Walking



8 Days / 7 Nights



Self-guided Tour

## To the online version



# Itinerary

DAY

1

## *Arrival to Saig*

DAY

2

## *Saig – Schattenmühle*

You start your tour from the ‚Saiger Höhe‘ above Lake Titisee and walk via the Hochfirst. From here you enjoy an amazing view onto Titisee, Feldberg and the peaks of the Austrian and Swiss Alps. The path leads you down into the first highlight, the „Wutachschlucht“. In this nature reserve an exciting primeval landscape with romantic gorges and cascading waterfalls is waiting for you.



approx. 5,5 - 6 hours



20 km



360 m



690 m

DAY

3

## *Schattenmühle – Blumberg*

Today you walk along the river Wutach through a breath-taking scenery. Smooth trails lead to Achdorf, where the river is deflected toward the Rhine. You will reach today's destination Blumberg via the waterfalls of Schleifenbach. Once there, take a look at the fountain „Gänseliesel“ and the local carnival masks.



approx. 6 hours



20 km



460 m



430 m

DAY

4

## *Blumberg – Tengen*

Today's walk takes you via the hill „Buchberg“ from where you will see the famous railway of the „Sauschwänzlebahn“. Randen offers a stunning site: the blue stone, a rock group from up to 10 meters high basalt columns, which was formed during the eruption of the westernmost Hegau volcanoes. The remaining kilometers pass through a charming landscape to today's destination Tengen.



approx. 5,5 hours



20 km







390 m



550 m

DAY  
5*Tengen – Engen*





The next stage takes you from Tengen past the hill "Wannenberg" over the Duggenhart, one of the higher wooded hills, that the old post path touches. From here you have nice views on the snow covered peaks of the alps and the hilly landscape of Hegau. You wander leisurely over meadows and forests to Engen where you can stroll through the nice old town.

 approx. 4,5 - 5 hours     17 km     420 m     370 m

---

DAY  
6*Engen – Singen*





You start surrounded by the ancient volcanic cones of the Hegau, the bordering Lake Constance and the majestic Alps. The seven Hegauberge mountains Hohentwiel, Hohenstoffeln, Hohenkrähen, Mägdeberg, Hohenhewen, Neuhewen and the Höwenegg are lined up next to each other. In the 845 m high mountain you still find the remains of the ruin Hohenhewen. From the observation deck you can marvel the Hegau and even Lake Constance and the Alps. On an open field you hike over the summit, past the ruin Mägdeberg to Singen with its numerous cultural monuments.

 approx. 5,5 - 7,5 hours     24 km     680 m     830 m

---

DAY  
7*Singen – Radolfzell on Lake Constance*

The last walk leads past the old mansion "Friedinger Schlössle" past Steisslingen to the ruin Homberg, from where you have wonderful views over the Untersee with the isle Reichenau and the Peninsula Mettnau of Radolfzell. Soon you will leave the "Querweg" and walk through the nature reserve Mindelsee over to Lake Constance.

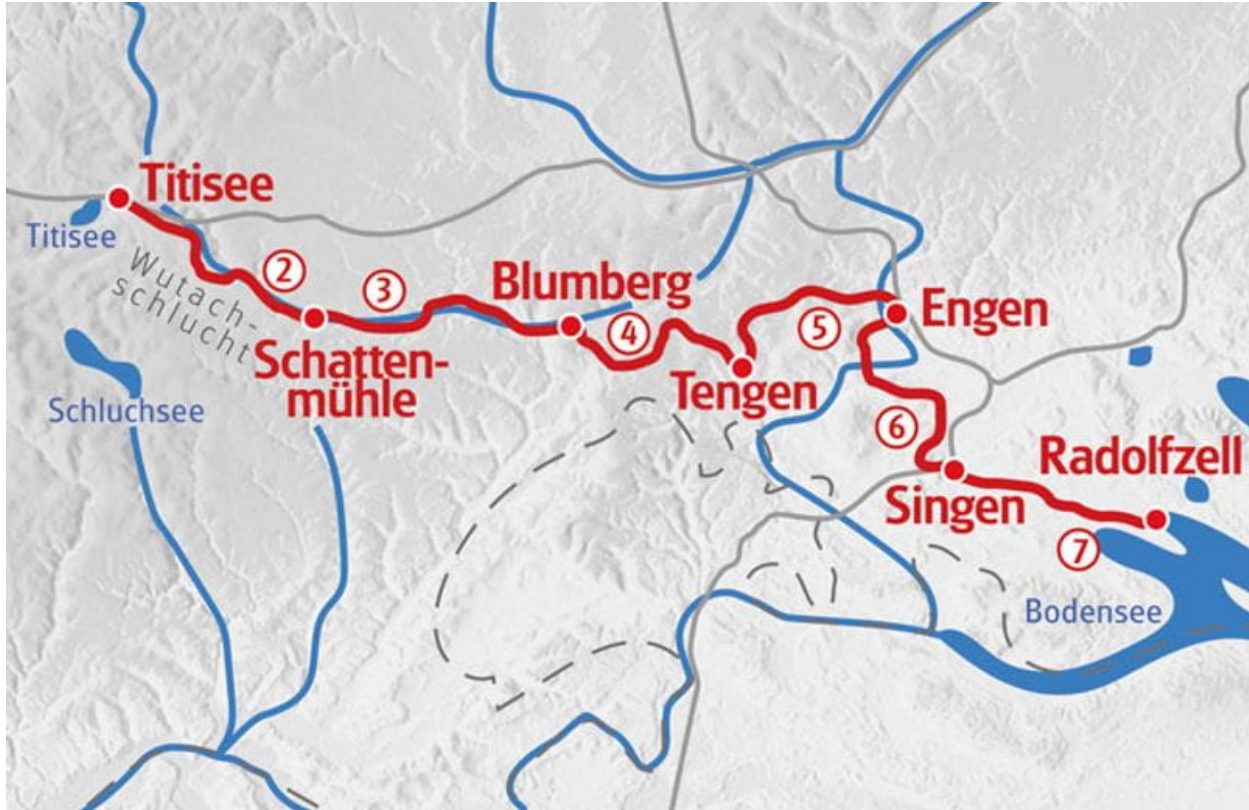
 approx. 5,5 - 6 hours     22 km     310 m     380 m

---

DAY  
8*Departure or extension*

# Tour character

Walking times of up to 7 hours require a good basic fitness level. The ‚Querweg‘ takes you along well-marked and well-maintained walking and forest paths on easy terrain. For some descents (i.e. Wutachschlucht ravine) surefootedness is essential.



# Prices and events

*Place of arrival: Titisee/Saig*

## Season 1

15.04.2023 - 12.05.2023 | 23.09.2023 - 15.10.2023 |  
Arrival daily

## Season 2

08.04.2023 - 14.04.2023 | 13.05.2023 - 22.09.2023 |  
Arrival daily

Black Forest – Lake Constance, 8 days, DE-SWWTR-08X		
Base price	82900	87900
Surcharge single room	14900	14900

Category: pretty middle-class hotels and inns

# Additional nights

*Place of arrival: Titisee/Saig*

## Season 1

Apr 15, 2023 - May 12, 2023 |  
Sep 23, 2023 - Oct 15, 2023 |  
Arrival daily

## Season 2

Apr 8, 2023 - Apr 14, 2023 |  
May 13, 2023 - Sep 22, 2023 |  
Arrival daily

Titisee/Saig		
Double room p. P.	7500	7500
Surcharge single room	1500	1500
Radolfzell am Bodensee		
Double room p. P.	8500	8500
Surcharge single room	1900	1900

Prices per person in EUR

# Services and infos

## Leistungen

### Included:

- Accommodation as already mentioned
- Breakfast
- Luggage transfer
- Carefully elaborated route description
- Detailed travel documents 1x per room (German, English)
- GPS-data is available
- Service hotline

## Infos

### Arrival / Parking / Departure:

- Train journey via Freiburg in the Breisgau to Saig, from there by bus/taxi to the hotel.
- Stuttgart, Zurich or Basel airport.
- Parking for free near the hotel, no reservation possible.
- Return journey by train to Saig (2x change trains) duration approx. 2 hours.

### Things to note:

- Tourist tax, if due, is not included in the price
- Further important information according to the package travel law can be found [here!](#)

# Contact & booking

Do you still have questions about the tour? We are happy to help and look forward to your inquiry.



**Sabrina Huber, Travel specialist**



+43 6219 60877 172



s.huber@eurohike.at

**Book now**

