



★★★★★ (19)

Altmühltal-Panorama Path

BAVARIA AT ITS MOST BEAUTIFUL.

Where would a mammoth, a Roman and a Prince-Bishop meet? Clearly - in the Altmühltal in Germany! You already guessed it, this hiking tour on the excellent Altmühltal Panoramaweg is full of cultural, historical and natural influences. Great views, picturesque town centres and cosy inns round off this tour! What are you waiting for?

Details about the tour on the Altmühltal-Panorama Path

Start the journey comfortably - at your starting point in Treuchtlingen, the Altmühltherme is an oasis of relaxation. Strengthened by the warming thermal water, you can start: Pappenheim and Dollnstein are the first charming stage destinations before heading to the magnificent Eichstätt. The baroque city awaits with its enchanting alleys and impressive sights.

On the way to Kipfenberg and on the final stage to Beilngries, relics from a bygone era greet you: fortifications, Limes Germanicus or the Buchenhüller mammoth cave. The discovery of the mammoth and 34 other primeval animals at the beginning of the 20th century was a real sensation. Today some skeletons can be admired in the museum at the Willibaldsburg in Eichstätt.

The highlights of the 7-day hiking tour on the Altmühltal-Panorama Path

- **Idyllic hikes in the middle of the original nature park:** The area around the Altmühl is known for the wild juniper heaths and the bizarre rock formations. Here you hike in harmony with nature - let your soul dangle with us!
- **Enchanting high-altitude hikes:** The Altmühltal is not a mountain range, but when hiking along the panorama path, one or the other passage is a bit steeper. The best thing about it? Once you have

reached the top, there is usually a breathtaking view to marvel at.


- **The “Twelve Apostles” natural monument:** gray, yellow or tinged with green - but in any case a sight that literally casts a spell over you. The extraordinary rock formations of the “Twelve Apostles” are real highlights of this already great tour.
- **Castles and palaces along the way:** Perhaps in this wonderful area you will also have the feeling that a damsel from one of the many castles could beckon at any time. This journey takes you to architectural masterpieces from bygone times.
- **Bavarian beer & hearty snacks:** learn new things on the hop trail, take part in a brewery tour or simply stop off in the classic beer garden - this region is all about the popular barley juice, because a wide variety of raw materials for its production are grown here.


Useful information about the tour on the Altmühltal-Panorama Path


The Altmühltal has a lot to offer both in terms of landscape and culture - you notice that along the 14 to 26 km-long stages. It is worth stopping regularly because the photo opportunities are first class. Anyone who has a basic level of fitness will not have any problems on this rather [moderate hiking tour](#).

- Would you like a short holiday in Germany? Browse through our travel options. You can find more about the [Altmühltal](#) with lots of tips and information here.
- The Altmühltal-Panorama-Path is a certified **quality hiking trail** in Germany. Read more about the [quality & premium hiking trails in Germany](#) on our Eurohike HikingBlog.

Walking



 7 Days / 6 Nights

 Self-guided Tour

To the online version



Itinerary

DAY
1

Arrival in Treuchtlingen

The idyllic little Altmühl-town Treuchtlingen is situated in the centre of the nature park ‚Altmühltal‘, the second biggest Nature Park in Germany. We recommend you seize the first day and relax in the well-known Altmühl-Thermal Spa.

Hotel example: [Stadthof](#)

DAY
2

Treuchtlingen – Pappenheim/Surroundings

With views onto the river Altmühl meandering through the valley you continue via the ‚Devil’s Pulpit‘ towards Medieval Pappenheim. You descend again to the river Altmühl via the viewpoint Hollerstein and continue leisurely along the course of the river to your Day Finish, where you are greeted by the impressive castle, seat of the former ‚Reichserbmarschälle‘-marshals.

Hotel example: [Sonne](#)





 approx. 4 hours  14 km  280 m  290 m

DAY
3

Pappenheim/Surroundings – Mörnsheim/Surroundings

Via an high-altitude path with great views you walk over to Solnhofen, the mining place of the well-known Solnhofer limestone slabs and site of over 140 million-year-old fossils. Soon after an amazing and very popular photo opportunity awaits: the nature monument ‚Twelve Apostles‘, steep limestone rocks embedded in juniper heaths. The route leads you to Dollnstein into the primeval Danube valley.

Hotel example: [Raffelsteiner Hof](#)

 approx. 4.5 hours  15 km  390 m  380 m

DAY
4*Mörnsheim/Surroundings – Eichstätt*

You pass the Geo-monument ‚Burgsteinfelsen‘ and continue through forests and juniper heaths and later on on a mountain path with great views all the way to Eichstätt. With Willibalds castle towering over this diocesan town, it is a complete Baroque work of art with prestigious buildings as well as dreamy little alleyways.

Hotel example: [Adler](#)



approx. 6 hours



25 km



620 m



650 m

DAY
5*Eichstätt – Kipfenberg*

With a lovely view onto the striking Osterberg mountain and the Roman fort Vetoniana, you walk to the Buchenhüller mammoth cave. You will walk across wonderful alpine paths above Altmühl and you will get fantastic views of the valley and the rock faces whilst walking along the panoramic path. You will walk through the Gugoldinger Wacholderheide, which is a fantastic nature protection area before you will go past the Arnsberger Leite and the Limes watch tower to Kipfenberg.

Hotel example: [Zur Post](#)



approx. 6 hours



26 km



720 m



740 m

DAY
6*Kipfenberg – Beilngries*

Today's tour starts with stunning views and insights into the beautiful Anlauter valley. Reach Kinding with its impressive fortified church and cosy inns. Shortly afterwards the panorama path again keeps its promise: magnificent views into the Altmühl valley and onto bizarre rock formations. After that another scenic outpost awaits: the Main-Danube canal, Arzberg, Beilngries, Altmühl and Sulz. A steep descent to Beilngries follows.

Hotel example: [Krone](#)



approx. 5.5 to 6 hours



24 km



540 m

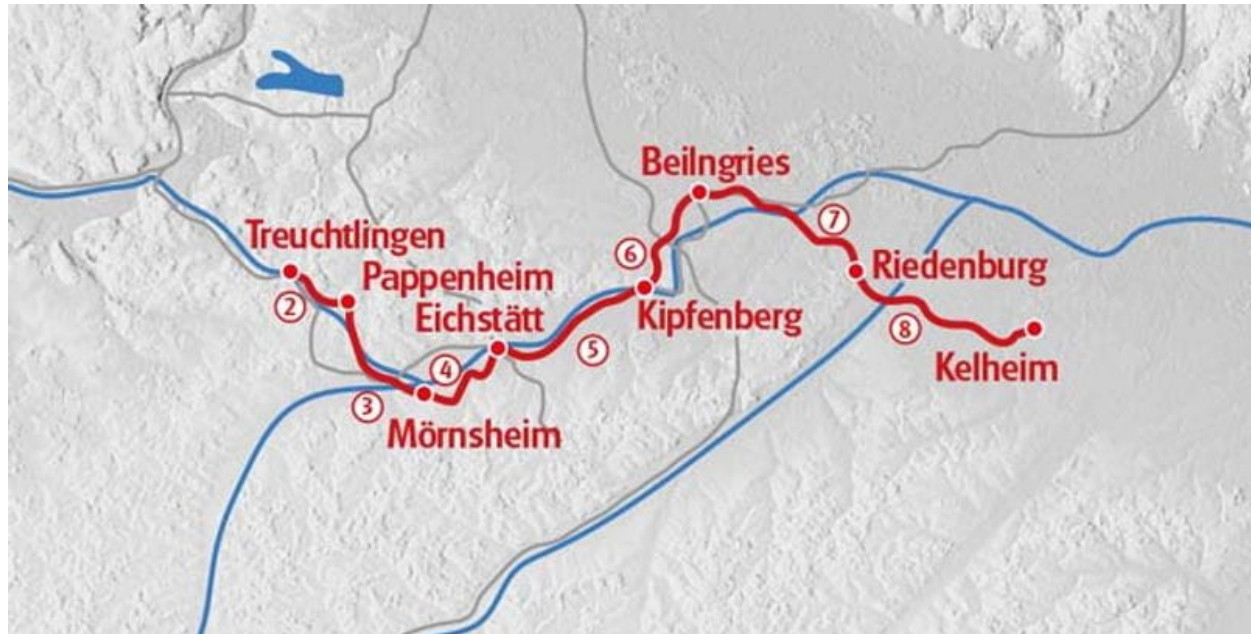


550 m

DAY
7*Departure or extension*

Characteristics of the route

The terrain is easy and you walk on well-maintained walking paths. For each daily tour a good basic fitness level is required. Technically the tours are easy and can be mastered without any difficulties. For longer parts shortcuts by foot or by public transport are possible



Prices and events

Place of arrival: Treuchtlingen

	Season 1 01.04.2023 - 07.05.2023 18.09.2023 - 08.10.2023 Arrival daily	Season 2 08.05.2023 - 18.06.2023 04.09.2023 - 17.09.2023 Arrival daily	Season 3 19.06.2023 - 03.09.2023 Arrival daily
Altmühltal-Panorama Path, 7 days, DE-ATWTB-07X			
Base price	639.00	689.00	739.00
Surcharge single room	199.00	199.00	199.00

Category: mid range hotels and inns

Additional nights

Place of arrival: Treuchtlingen

	Season 1 Apr 1, 2023 - May 7, 2023 Sep 18, 2023 - Oct 8, 2023 Arrival daily	Season 2 May 8, 2023 - Jun 18, 2023 Sep 4, 2023 - Sep 17, 2023 Arrival daily	Season 3 Jun 19, 2023 - Sep 3, 2023 Arrival daily
Treuchtlingen			
Double room p. P.	69.00	69.00	69.00
Surcharge single room	19.00	19.00	19.00
Eichstätt			
Double room p. P.	79.00	79.00	79.00
Surcharge single room	25.00	25.00	25.00
Beilngries			
Double room p. P.	79.00	79.00	79.00
Surcharge single room	25.00	25.00	25.00

Prices per person in EUR

Services and infos

Services

Included:

- Accomodation as already mentioned
- Breakfast
- Luggage transfer
- Carefully elaborated route descriptions
- Detailed travel documents 1x per room (German, English)
- App for Navigation and GPS-Data available
- Service-Hotline

Infos

Arrival / Parking / Departure:


- Train journey to Treuchtlingen and only a short walk to the start-hotel.
- Munich airport.
- Parking: limited number of hotel parking spaces EUR 5 per day, no reservation possible. Parking spaces at Treuchtlingen train station free of charge.
- Return by train to Treuchtlingen, from Beilngries approx. 2 hours (1x change trains).

Things to note:


- Tourist tax, if due, is not included in the price
- Travel by public transport to shorten the daily hikes, optional
- Further important information according to the package travel law can be found [here!](#)

Contact & booking

Do you still have questions about the tour? We are happy to help and look forward to your inquiry.



Sarah Putz, Travel specialist

 +43 6219 60877 174

 s.putz@eurohike.at

Book now

